



**Targa Florio  
Hertfordshire  
Replica Treasure Hunt**

**Route Map Pack**

**VILLAGE SECTION**

**MOUNTAIN SECTION**

**ENDURANCE SECTION**

**HOME STRETCH SECTION**



**Saturday 4th July 2026**

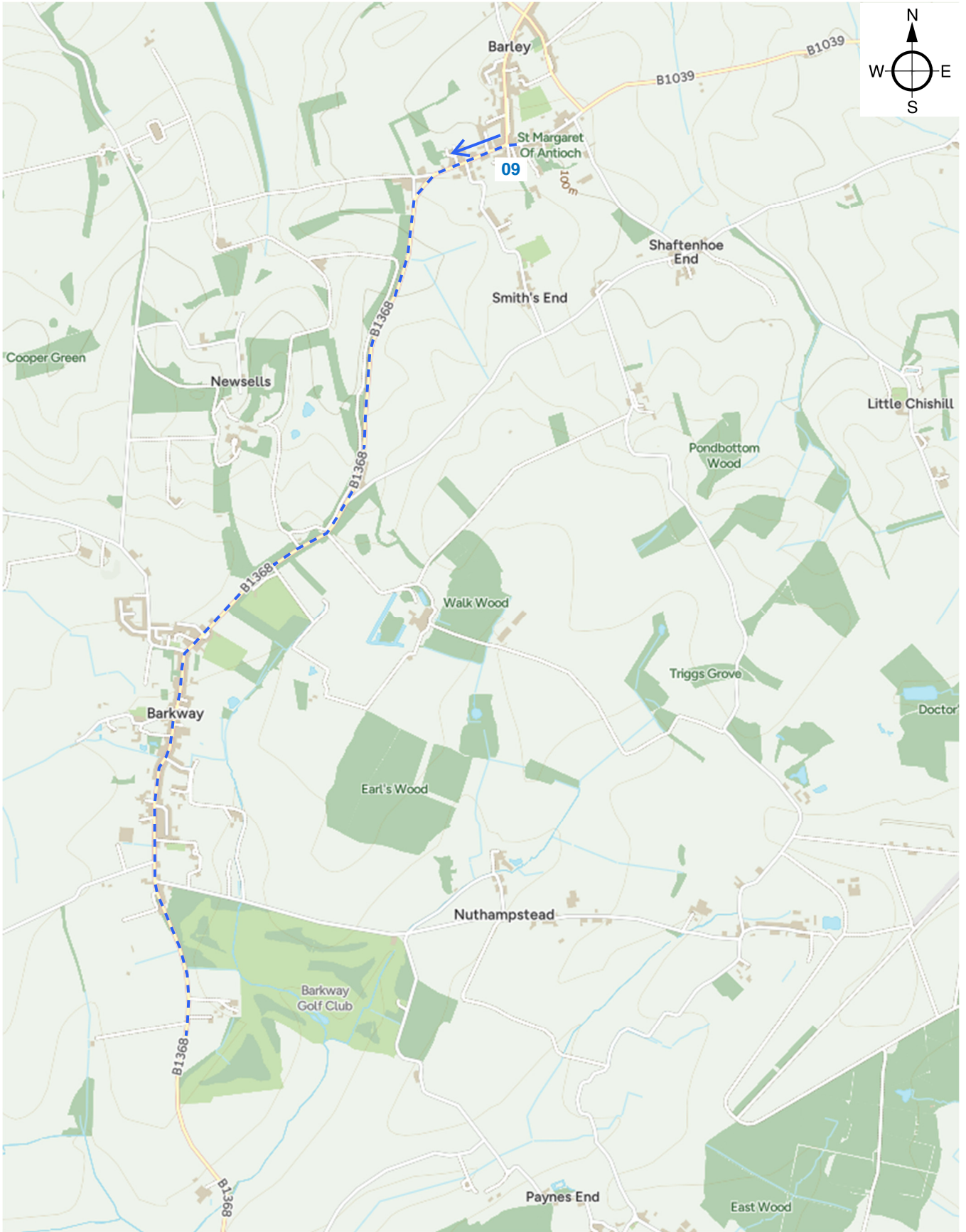
**Treasure Hunt Distance - 70 miles**

The Coach House Hotel, Flint Cross to Barley via Heydon and Great Chishill

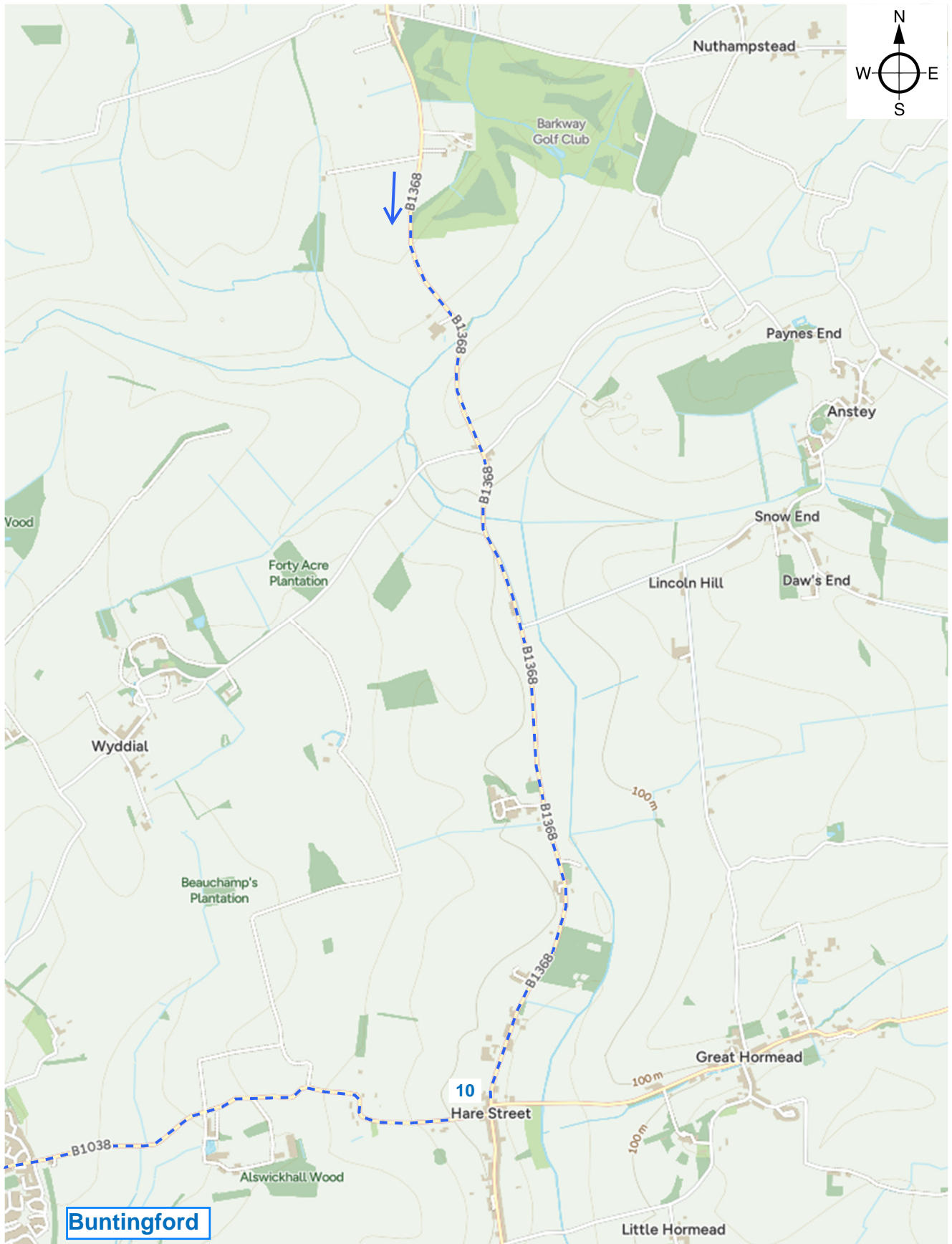


01 etc Refer to Tulip Map for Directions

# Barley to Barkway Golf Club

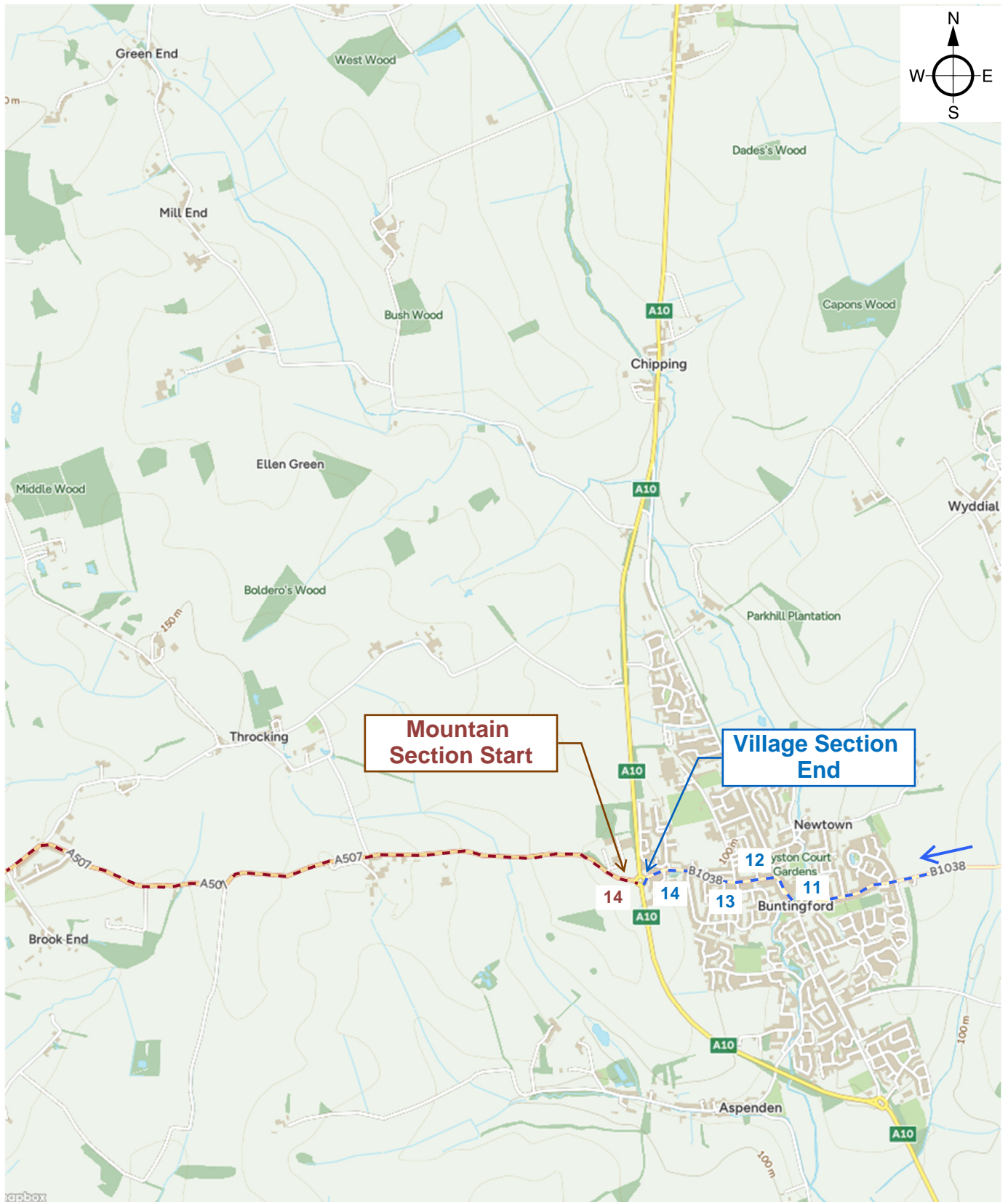


# Barkway Golf Club to Hare Street and Buntingford

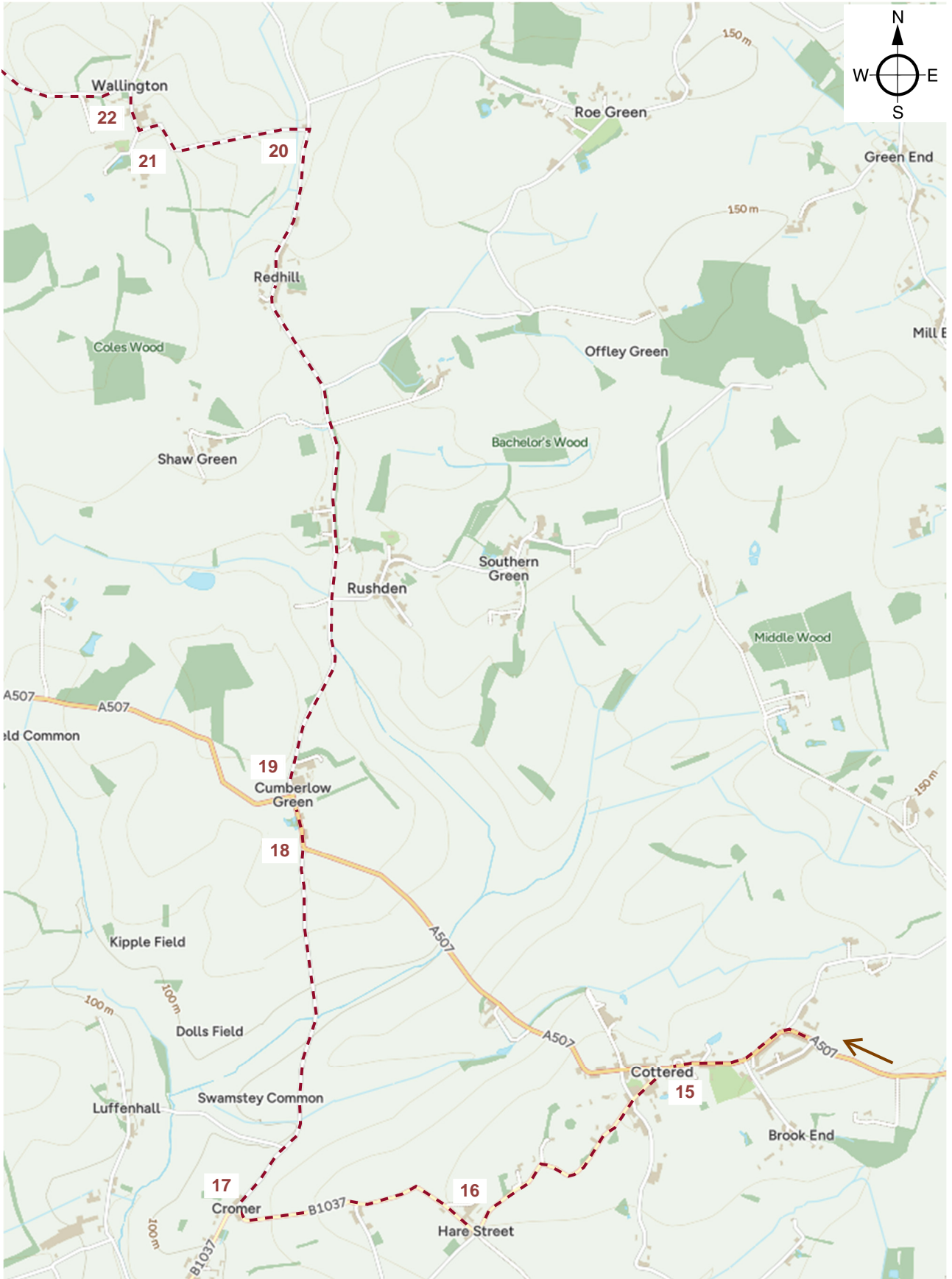


**Buntingford**

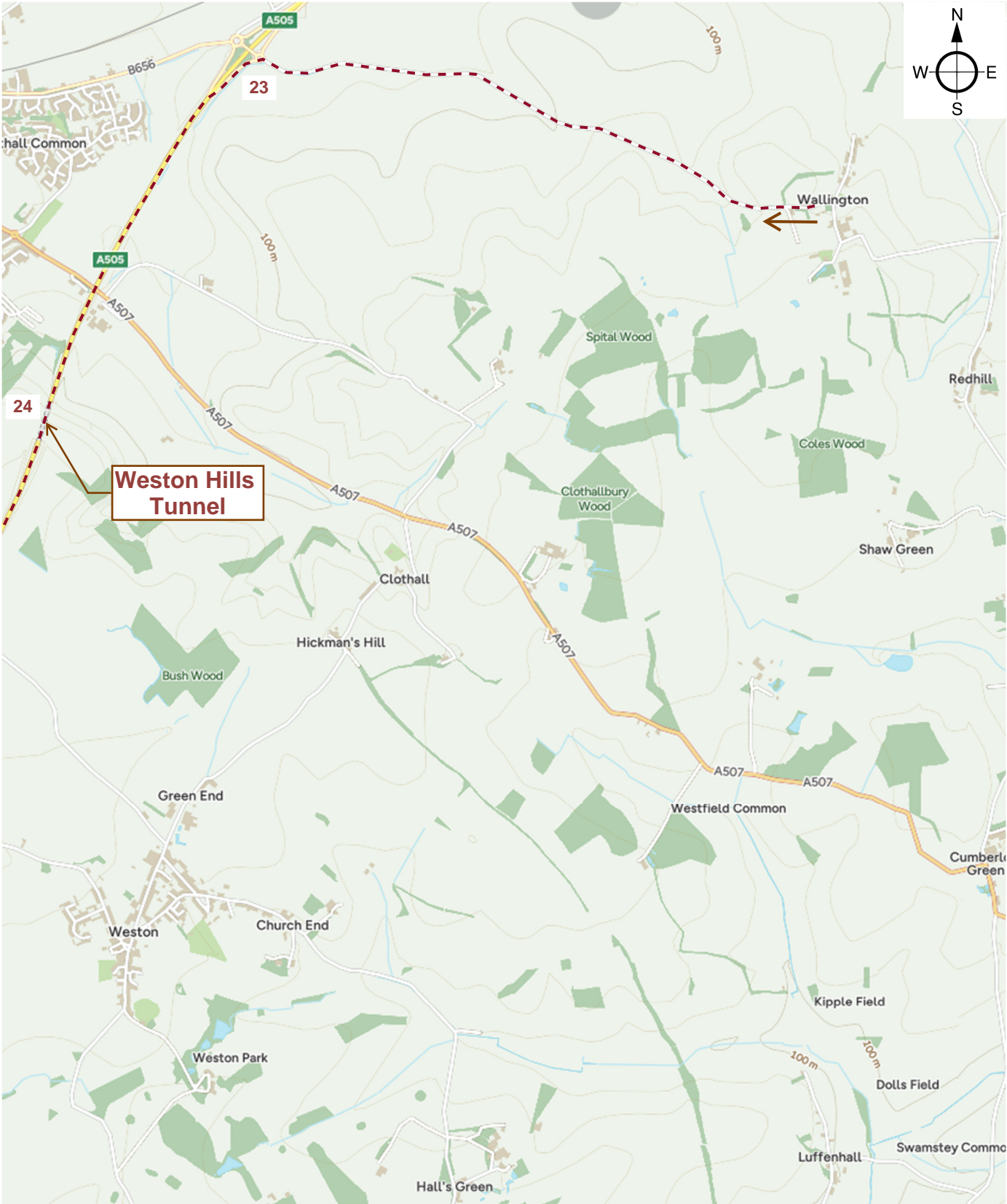
# Buntingford to Brook End



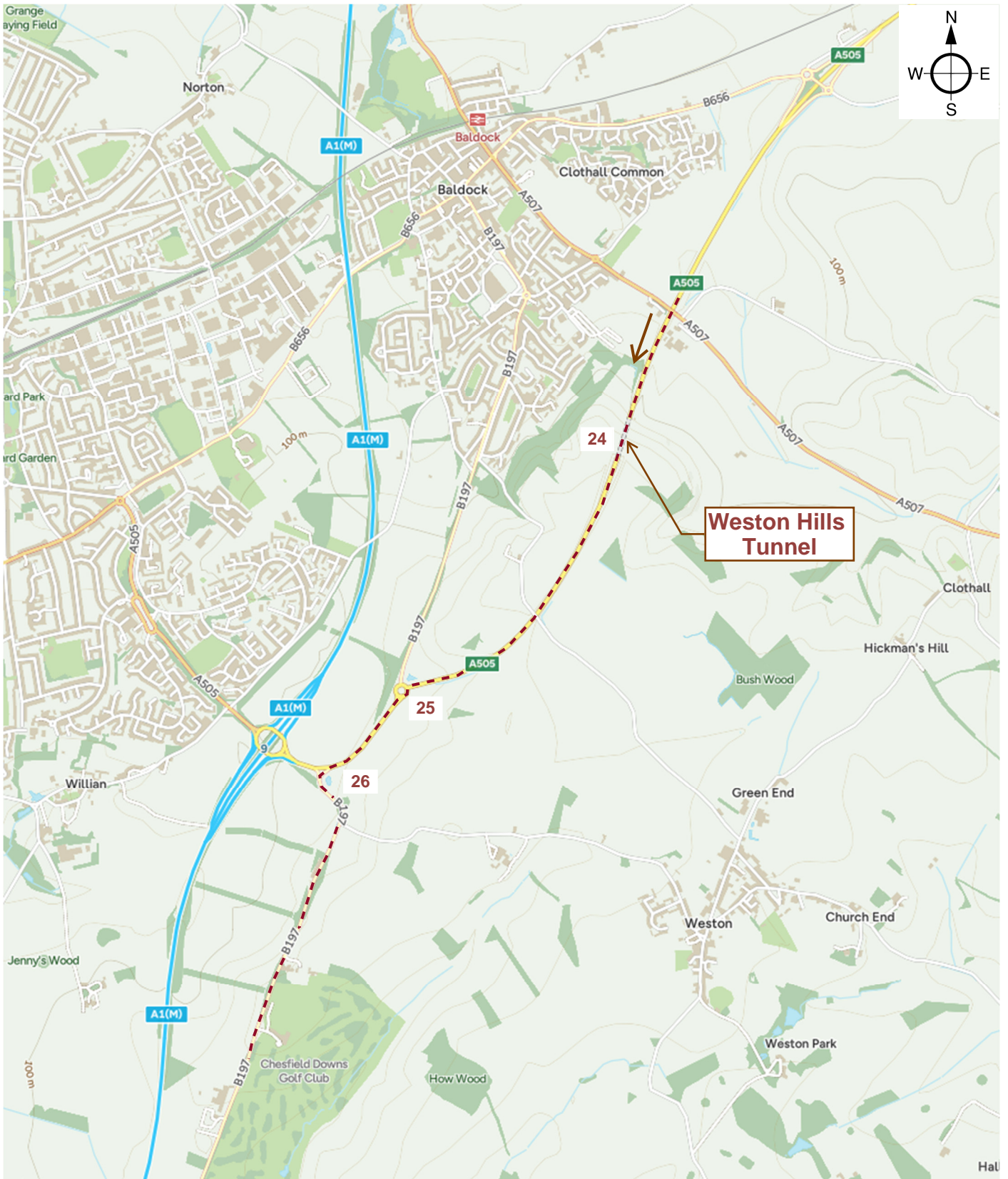
Brook End to Wallington via Cottered, Cromer, Cumberlow Green, and Redhill



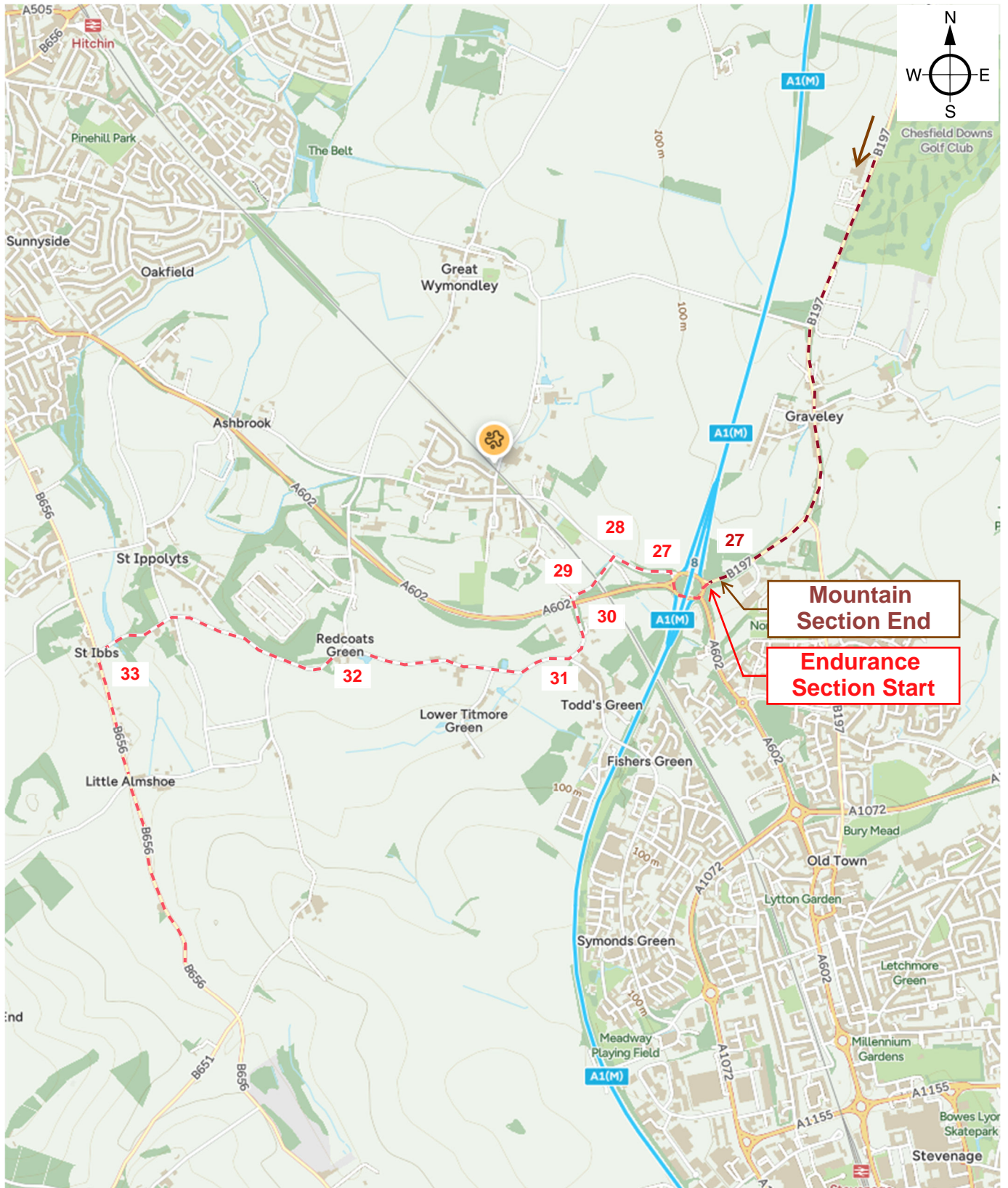
Wallington to A505 and the Weston Hills Tunnel



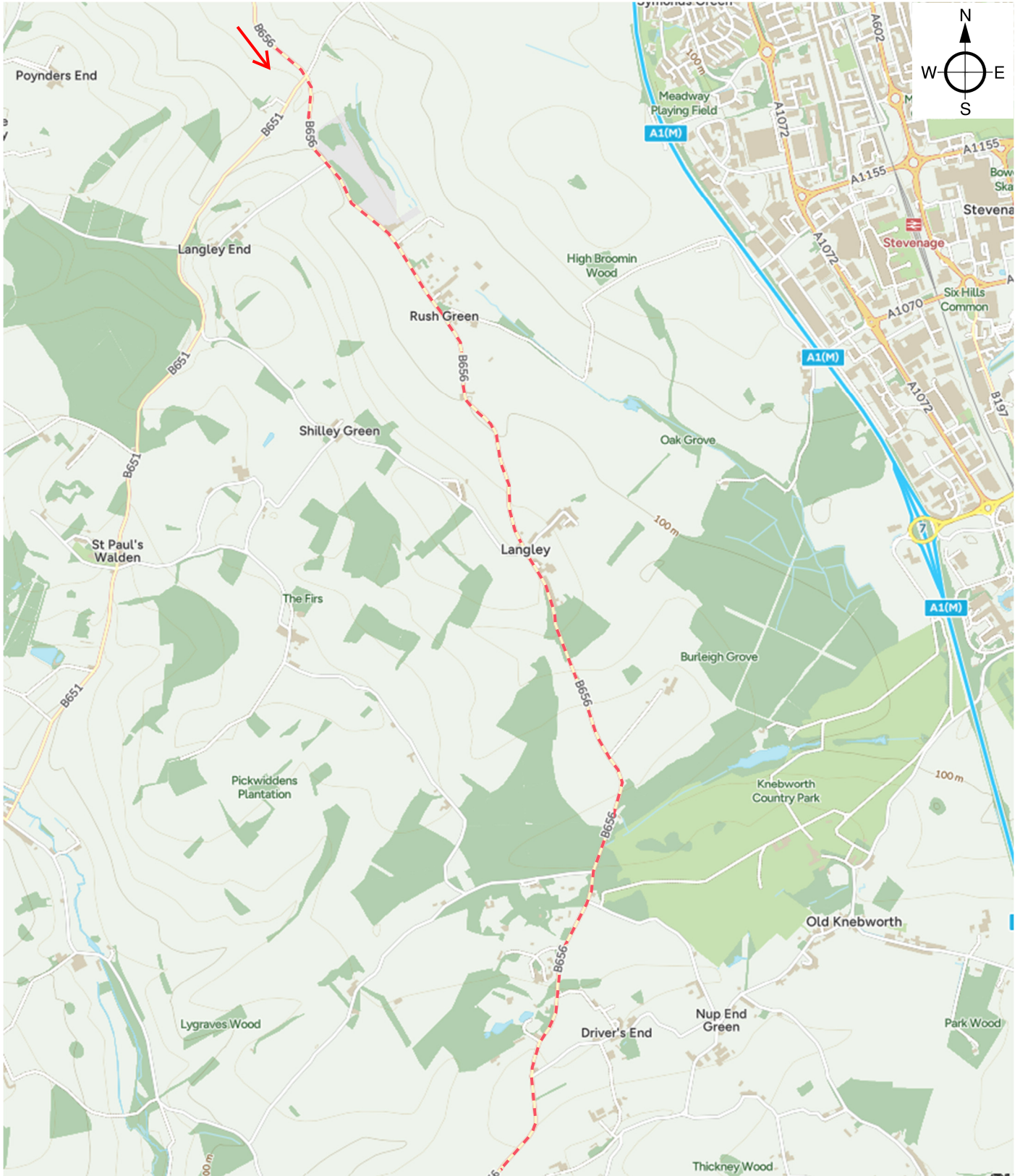
# A505 and the Weston Hills Tunnel to Chesfield Downs Gold Club



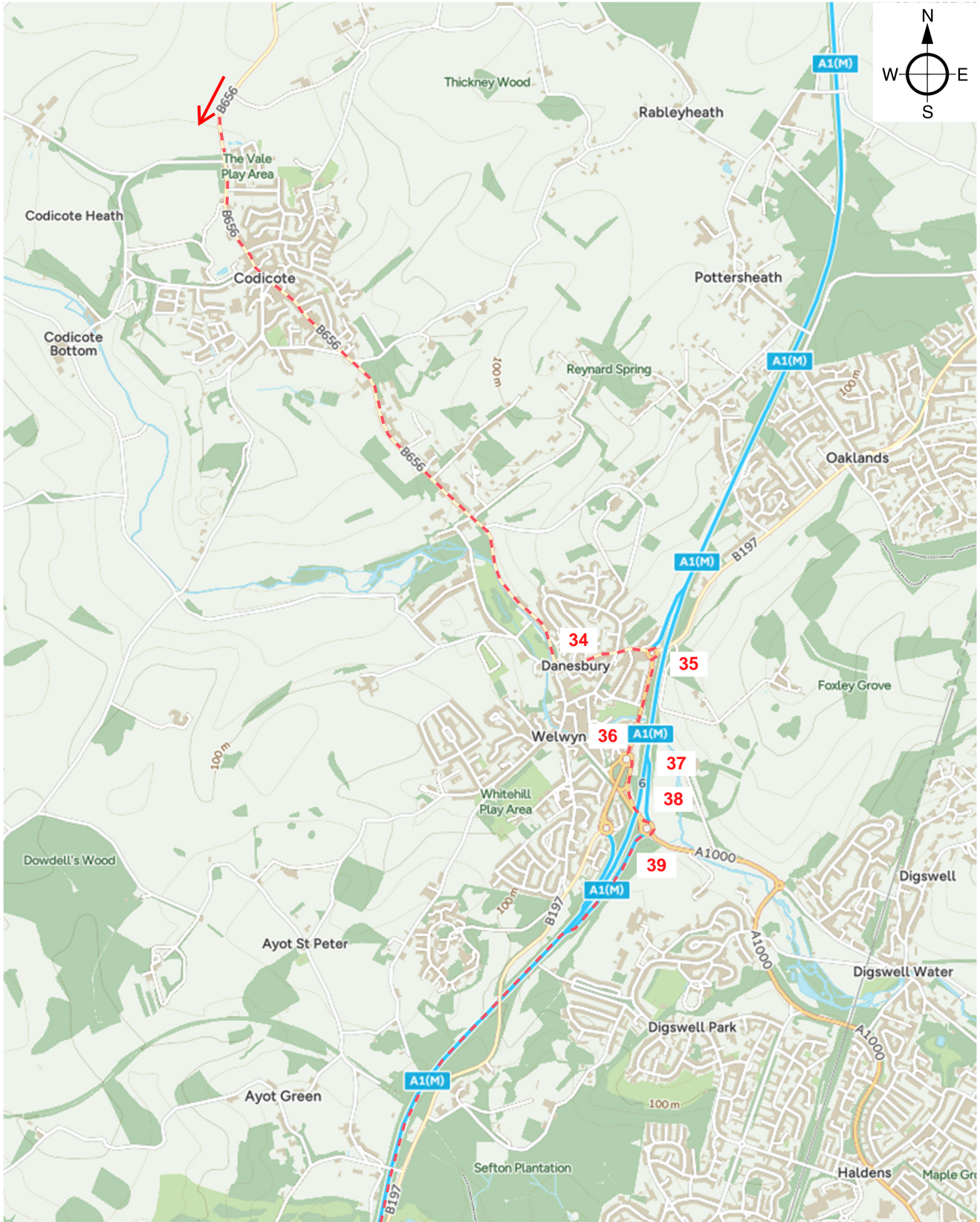
# Chesfield Downs Golf Club to Little Almshoe via Graveley and Redcoats Green



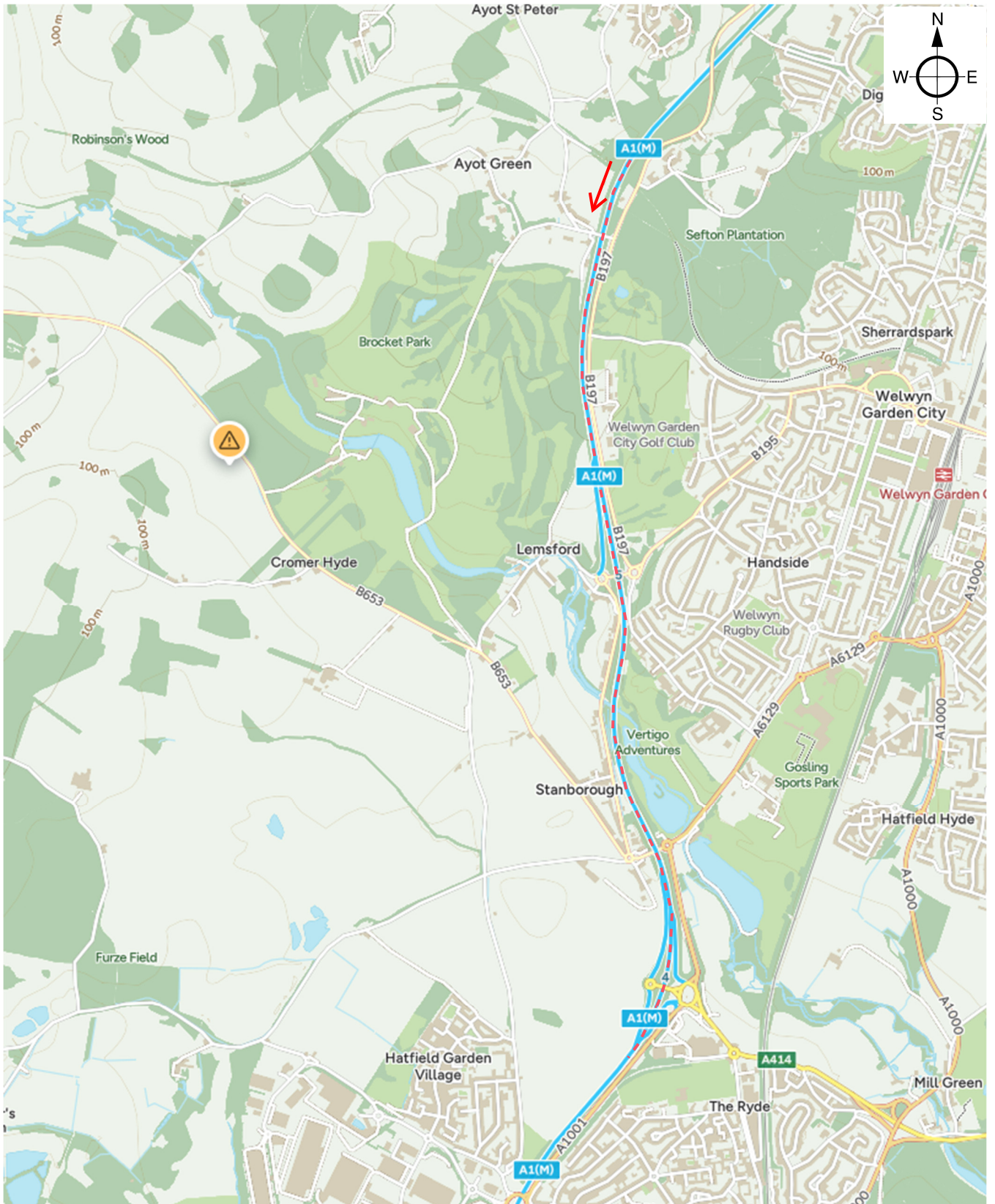
# Little Almshoe towards Codicote via Rush Green and Langley



# Codicote to A1(M) Southbound via Welwyn



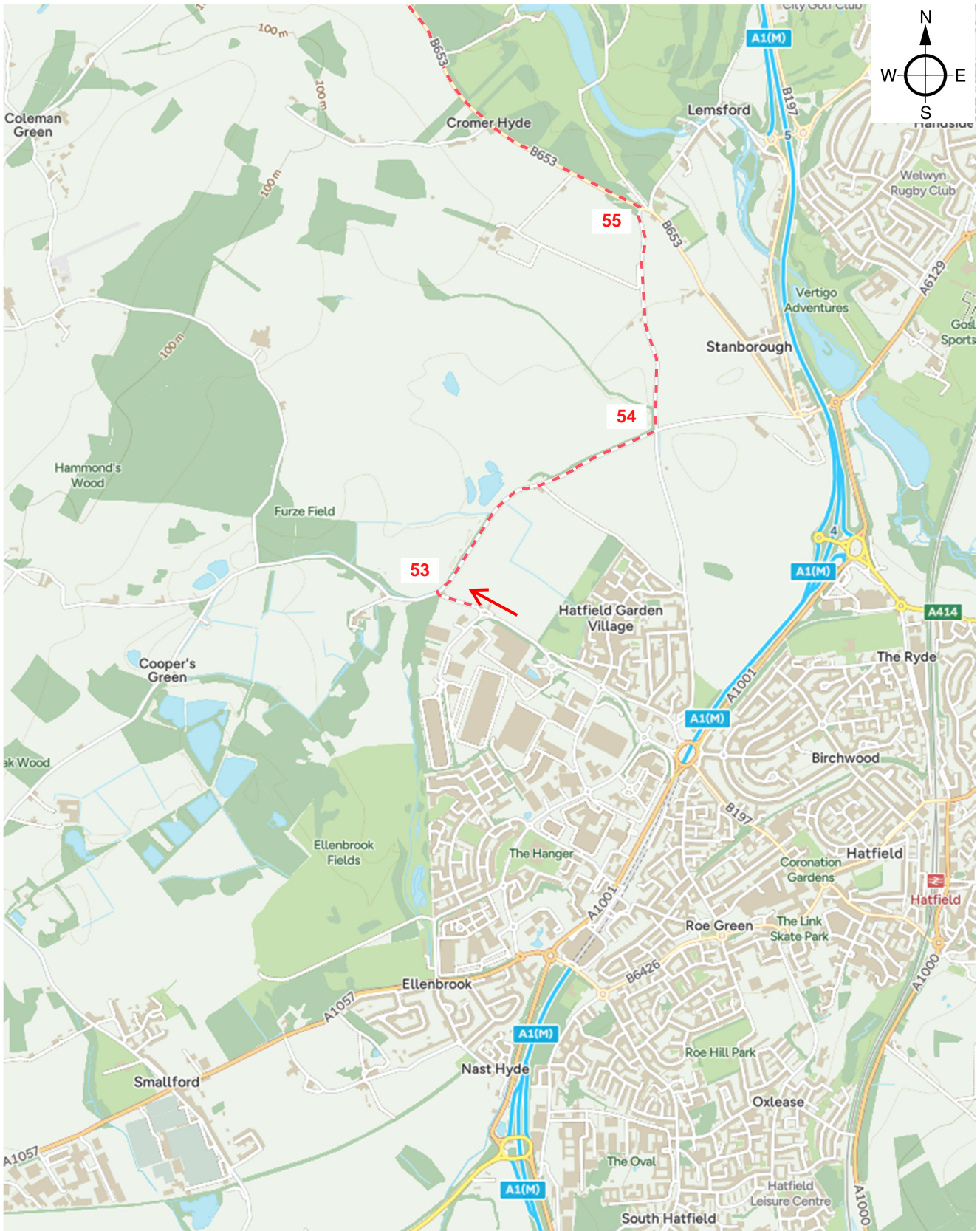
# A1(M) Southbound to Hatfield



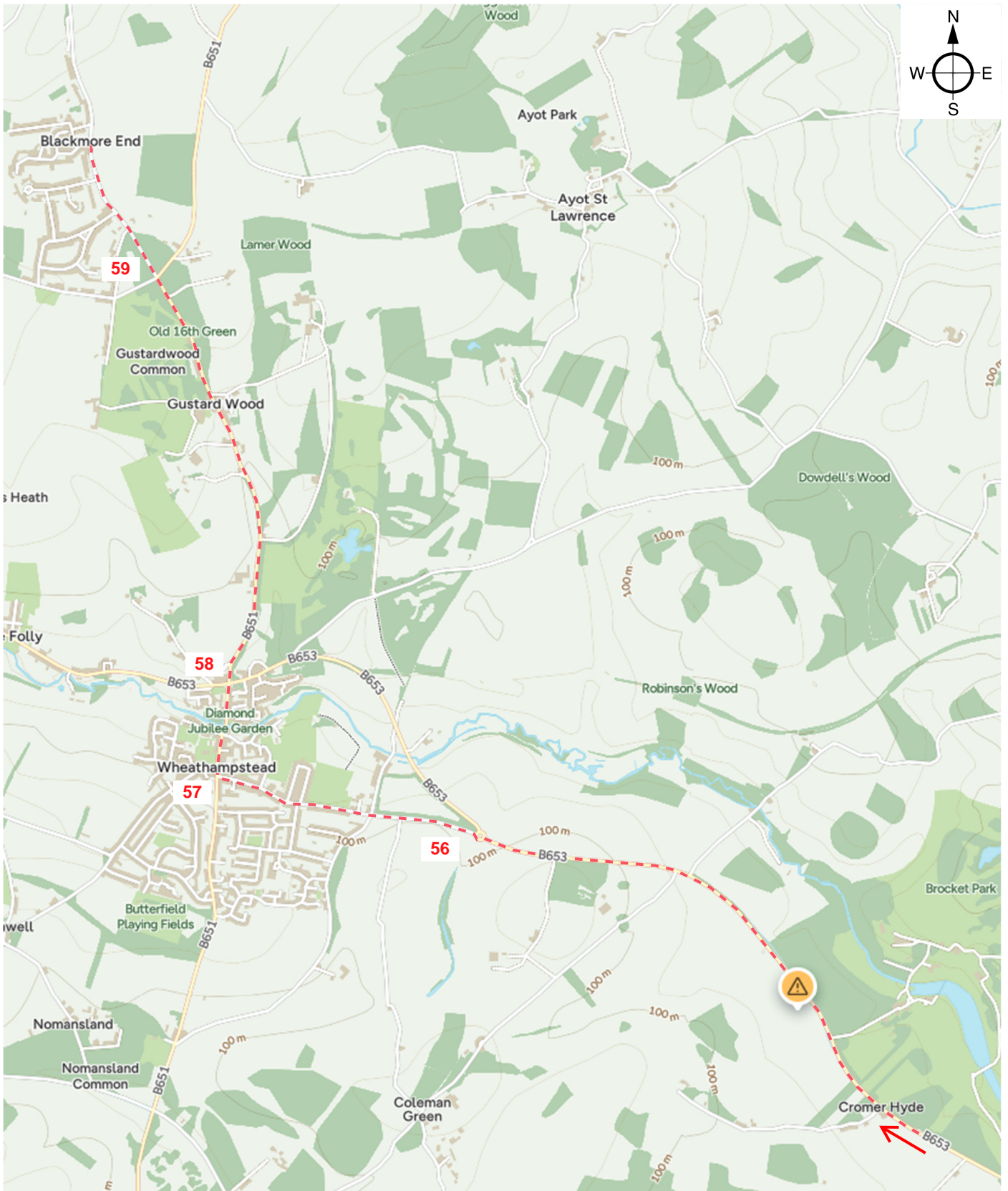
A1(M) Southbound through the Hatfield Tunnel, then taking Junction 3 slip road up to A1001




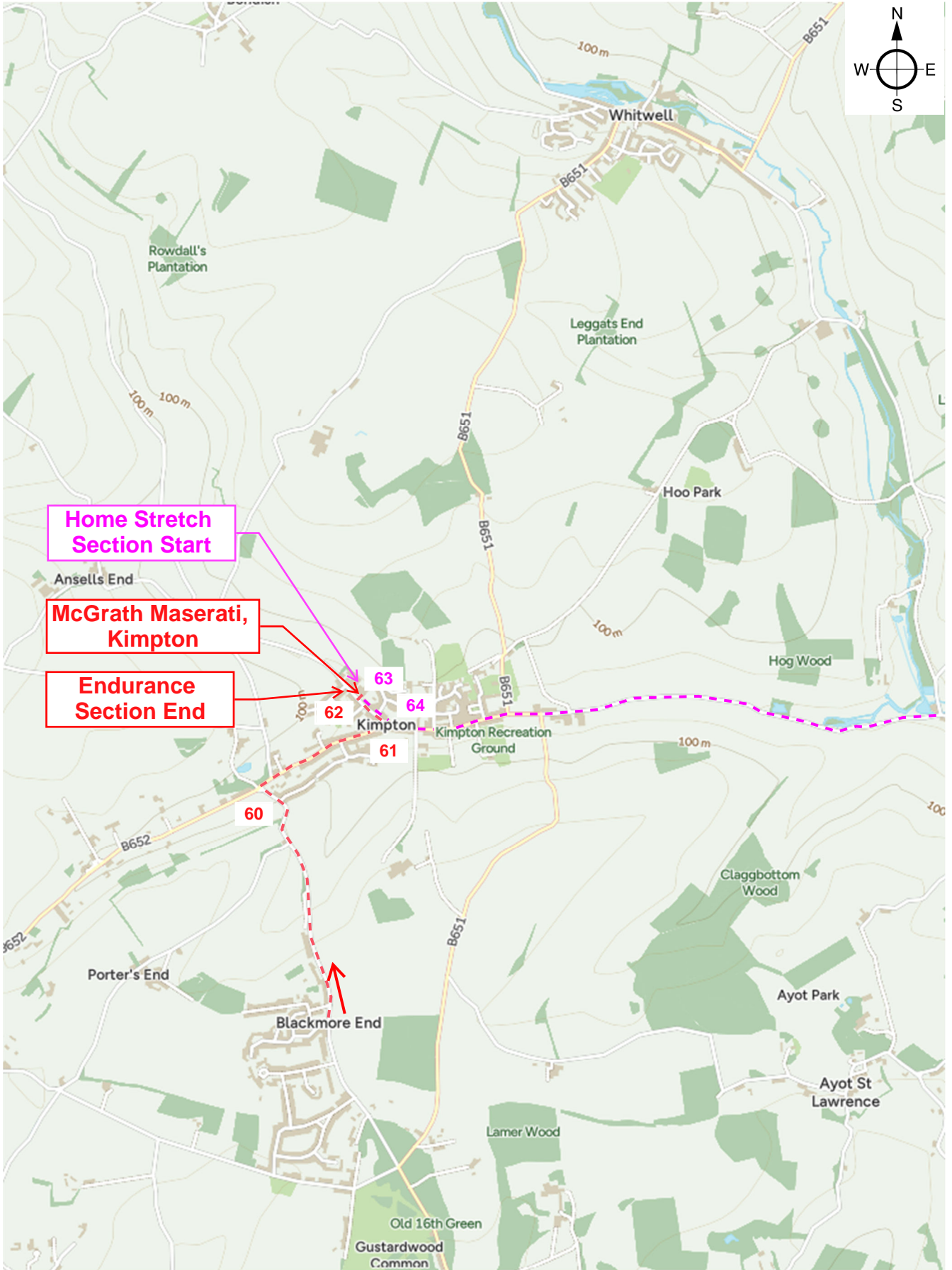
A1001 Hatfield to HR Owen Hatfield Mosquito Way, and then to Cromer Hyde / Brocket Hall



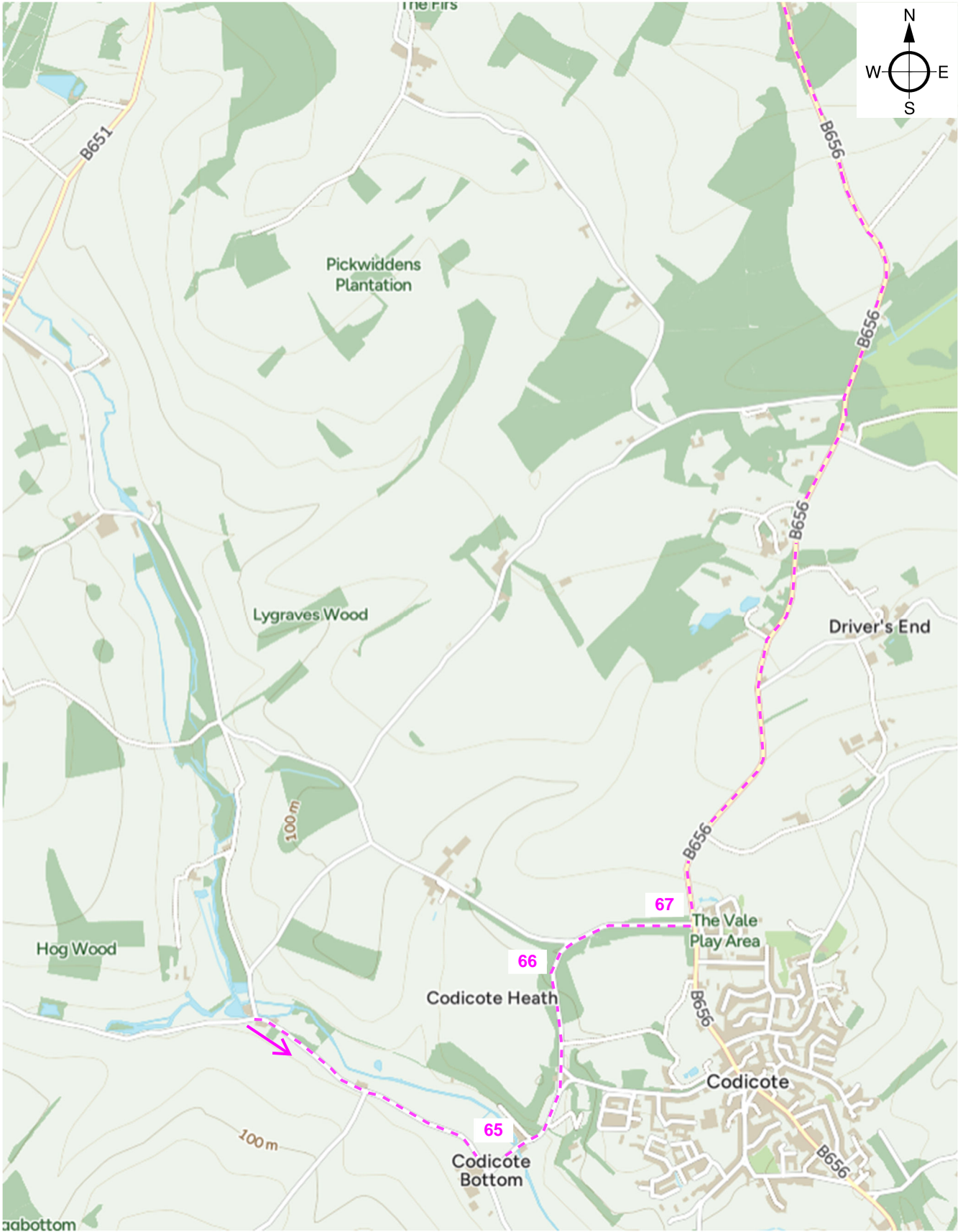
Cromer Hyde / Brocket Hall to Blackmore End via Wheathampstead and Gustard Wood



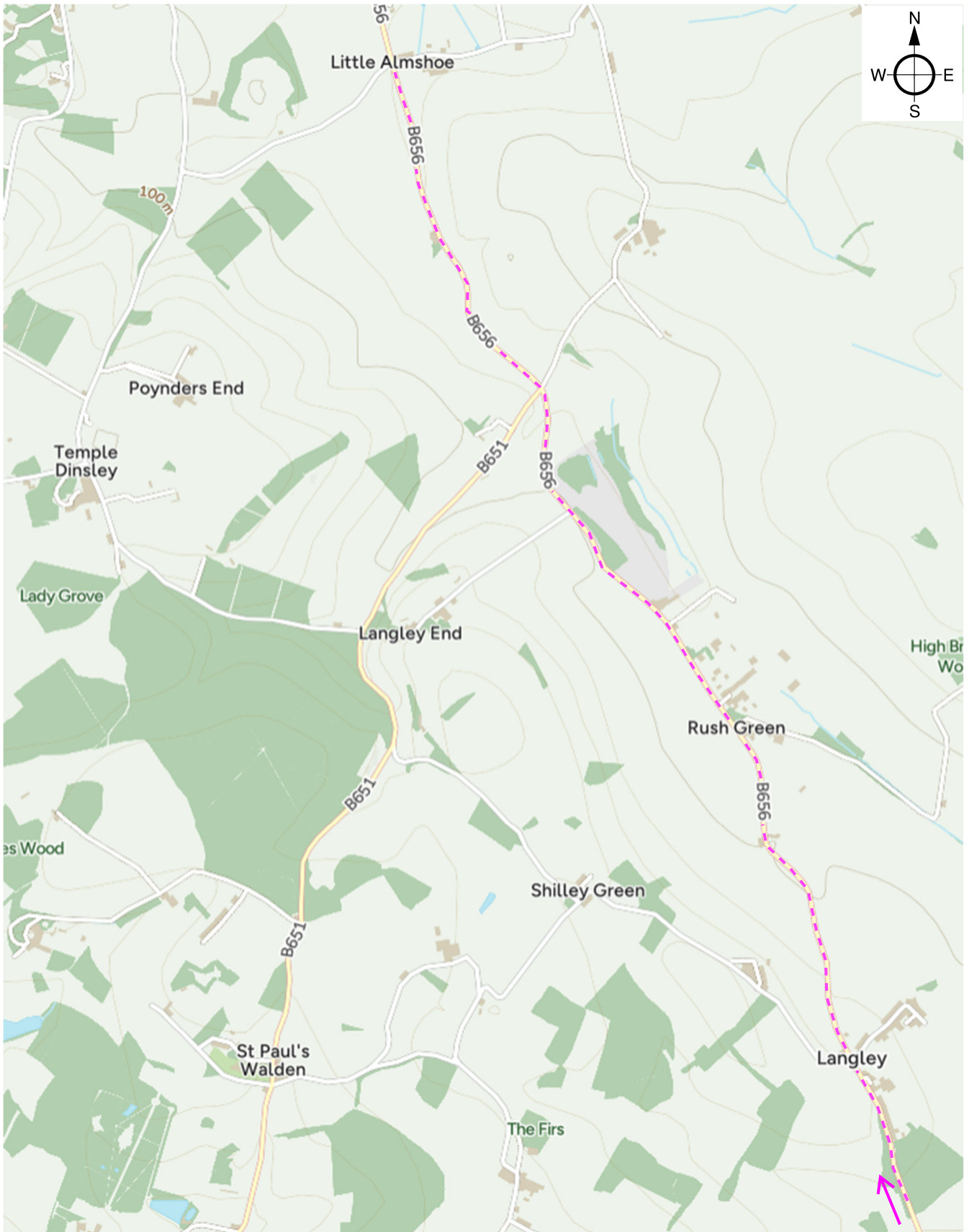
Blackmore End towards Codicote Heath via McGrath Maserati, Kimpton



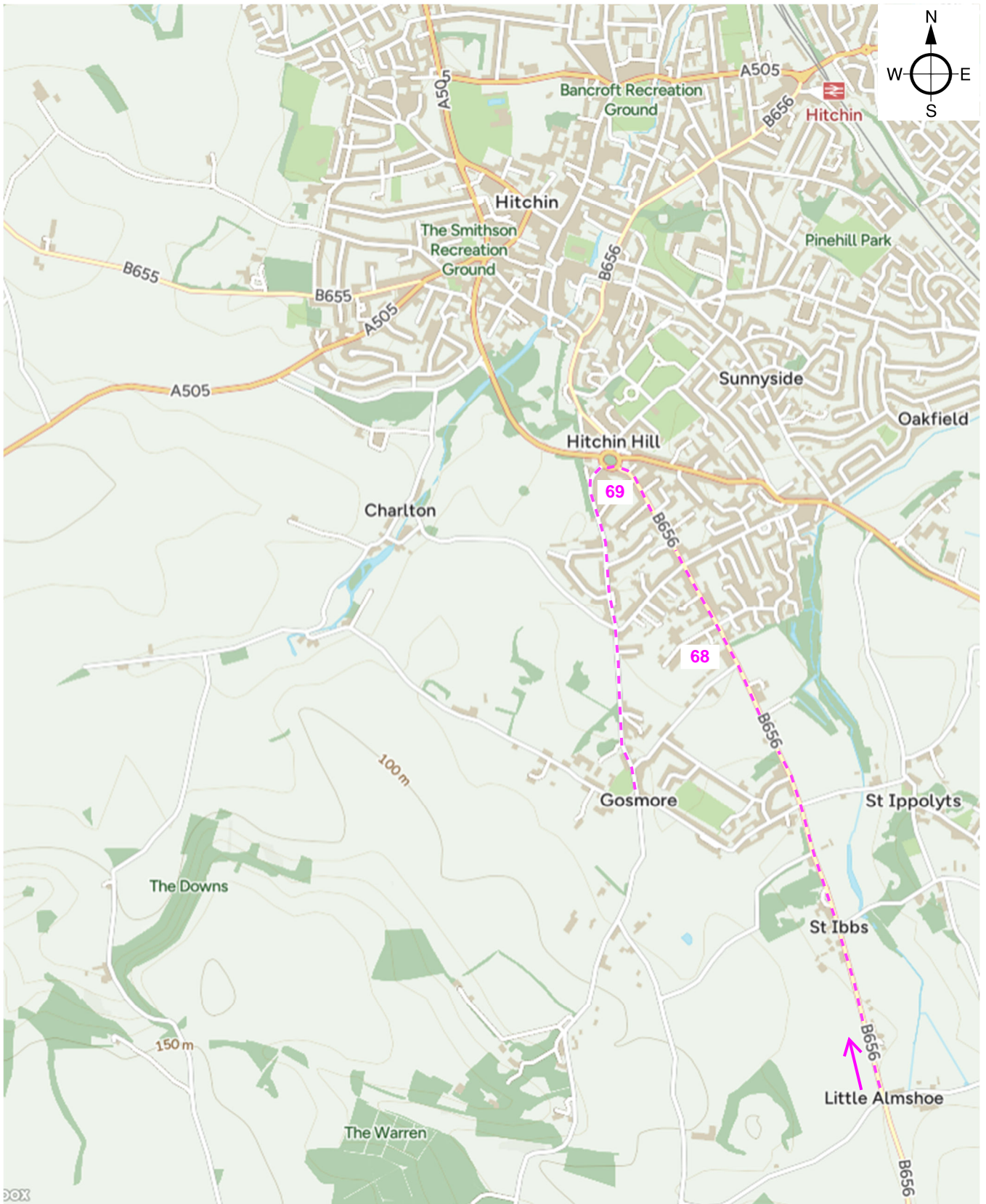
Codicote Heath towards Langley via B656



# Langley to Little Almshoe



# Little Almshoe to Gosmore, via Hitchin



Gosmore to The Plough, Ley Green, via Preston

